

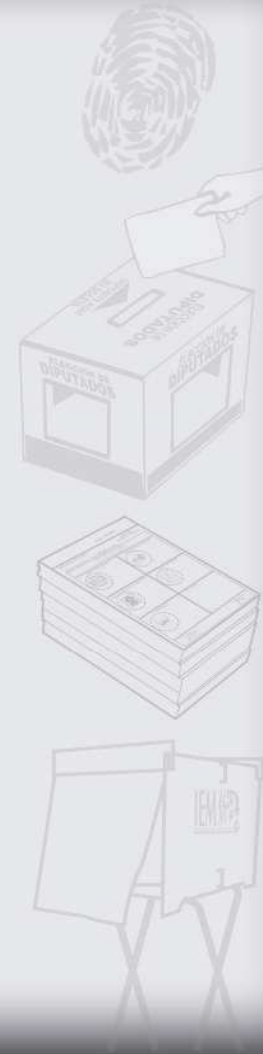


INSTITUTO ELECTORAL DE MICHOACÁN

















Órgano: Vocalía de Organización Electoral

Documento: Resultados del Cómputo Distrital de la Elección de Gobernador
Proceso Electoral Ordinario 2011.

Fecha: 2011



RESULTADOS DEL CÓMPUTO DISTRICTAL DE LA ELECCION DE GOBERNADOR 2011

DISTRITO								CC					VOTACION TOTAL	SUMA CC			
																	
001	LA PIEDAD	34,408	22,862	20,586	1,690	1,270	449	460	535	293	577	27	1,842	84,999	35,403	24,425	23,302
002	PURUANDIRO	25,534	20,289	22,158	2,553	858	856	458	576	354	1,128	50	2,275	77,089	26,568	21,501	26,695
003	MARAVATIO	24,166	20,039	22,012	1,170	362	1,287	1,706	970	430	1,399	47	2,642	76,230	26,842	20,831	25,868
004	JIQUILPAN	38,310	24,190	25,043	1,098	504	2,337	741	363	138	511	26	2,210	95,471	39,414	24,832	28,989
005	JACONA	30,299	23,335	20,392	2,489	2,684	2,638	521	432	290	754	82	2,408	86,324	31,252	26,309	26,273
006	ZAMORA	27,878	21,207	12,509	968	409	354	342	992	771	920	33	1,772	68,155	29,212	22,387	14,751
007	ZACAPU	27,696	21,935	22,803	2,768	682	400	685	664	356	893	55	2,373	81,310	29,045	22,973	26,864
008	ZINAPECUARIO	31,996	31,455	22,337	1,724	721	326	632	1,053	797	1,533	18	2,906	95,498	33,681	32,973	25,920
009	LOS REYES	32,074	18,524	20,599	2,827	650	444	499	362	227	507	31	2,267	79,011	32,935	19,401	24,377
010	MORELIA NOROESTE	15,766	40,452	11,507	769	723	340	404	803	2,225	1,177	51	2,077	76,294	16,973	43,400	13,793
011	MORELIA NORESTE	17,545	34,904	9,893	748	541	262	305	618	1,537	906	56	1,941	69,256	18,468	36,982	11,809
012	HIDALGO	31,721	23,545	16,717	1,543	420	259	472	736	430	941	25	3,065	79,874	32,929	24,395	19,460
013	ZITACUARO	30,075	21,547	13,262	3,907	2,299	162	489	552	332	823	49	3,440	76,937	31,116	24,178	18,154
014	URUAPAN NORTE	21,302	22,250	19,898	823	566	338	641	508	481	874	43	2,373	70,097	22,451	23,297	21,933
015	PATZCUARO	25,159	26,318	33,148	2,769	1,639	889	432	1,182	1,143	2,625	95	4,063	99,462	26,773	29,100	39,431
016	MORELIA SUROESTE	21,729	41,254	13,907	830	658	358	472	1,051	2,023	1,237	0	2,505	86,024	23,252	43,935	15,095
017	MORELIA SURESTE	25,348	32,377	9,827	1,024	549	220	342	910	1,501	914	61	2,457	75,530	26,600	34,427	11,985
018	HUETAMO	13,853	23,698	25,723	516	639	762	176	214	442	1,271	8	2,635	69,937	14,243	24,779	28,272
019	TACAMBARO	30,908	19,428	18,899	753	372	189	310	724	437	911	40	2,768	75,739	31,942	20,237	20,752
020	URUAPAN SUR	26,262	31,191	20,382	918	523	272	477	523	662	1,001	61	2,235	84,507	27,262	32,376	22,573
021	COALCOMAN	13,649	24,115	22,329	874	270	130	672	324	278	621	20	2,027	65,309	14,645	24,663	23,954
022	MUGICA	9,435	31,073	24,426	438	197	1,344	81	95	313	525	15	1,777	69,719	9,611	31,583	26,733
023	APATZINGAN	12,098	25,892	15,500	719	256	157	189	191	347	470	33	1,589	57,441	12,478	26,495	16,846
024	LAZARO CARDENAS	12,586	22,492	19,955	618	302	197	469	206	316	714	21	1,168	59,044	13,261	23,110	21,484
025	V.M.E.	142	68	88	7	0	0	1	15	10	9	0	1	341	158	78	104
	TOTAL	579,939	624,440	463,900	34,543	18,094	14,970	11,976	14,599	16,133	23,241	947	56,816	1,859,598	606,514	658,667	535,417